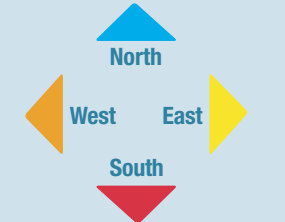


Visiting a client? Shopping for a gift? Attending a sports event? Taking in a movie? Catching the subway? Follow the PATH and you'll reach your downtown destination easily in weatherproof comfort.

Signs and maps displaying the multi-coloured PATH logo show you where to enter the walkway, direct you to where you want to go, and keep you on track until you get there.

Arrows, colour-coded to North, South, East and West, point you in the right direction.



For information and copies of this map:
City of Toronto, Economic Development
& Culture Business Services
Michael Saunders, PATH Manager
416-392-1005

Index

A

Adelaide Place G-12
1 Adelaide East N-12
11 Adelaide West L-12
105 Adelaide West I-13
130 Adelaide West H-12
Air Canada Centre J-20
Allen Lambert Galleria
(Brookfield Place) L-17
Atrium on Bay L-5
Aura M-2

B

Bank of Nova Scotia K-13
Bay Adelaide Centre K-12
Bay East Teamway K-19
10-20 Bay J-22
220 Bay J-16
390 Bay (Munich Re Centre)
J-10
777 Bay K-1
Bay Wellington Tower K-16
Bay West Teamway J-19
Bell Trinity Square K-8
Bremner Tower F-20
Brookfield Place K-17
Bus Terminal (Toronto Coach
Terminal) J-5

C

Cadillac Fairview Tower M-9
Cambridge Suites Hotel N-10
CBC Broadcast Centre B-17
Citibank Place G-19
City Hall I-8
City Hall Parking I-9
CN Tower B-20
College Park M-1
College Subway Station M-1
Commerce Court L-15
Convention Centre, Metro
Toronto B-19

D

DBRS Tower F-12
Delta Toronto E-20
Design Exchange J-16
10 Dundas East N-5
Dundas Subway Station N-5
Dynamic Funds Tower N-12

E

Eaton Centre M-7
Eaton Tower M-7
Ernst & Young Tower J-16
Exchange Tower H-13

F

Federal Building I-11
First Canadian Place I-13
Four Seasons Centre for the
Performing Arts G-10
22 Front West L-18
151 Front West E-19
255 Front West B-19

G

GO Transit (rail) J-18
GO Bus Terminal K-19

H

60 Harbour J-21
90 Harbour H-21
Harbourfront Streetcar Station
(Union Station) J-18
Hilton Toronto F-11
Hockey Hall of Fame M-18
Hotel Le Germain Maple Leaf
Square H-20
HSBC Bank of Canada G-16

I

Infinity Condos E-20
InterContinental Toronto Centre
Hotel D-19

K

1 King West M-15
4 King West M-14
11 King West M-15
130 King West H-14
145 King West F-14
200 King West E-14
225 King West C-14
King Subway Station N-14

L

25 Lower Simcoe E-20

M

Maple Leaf Square H-20
MetroCentre B-14
Metro Hall B-15
Metro Toronto Convention Centre
B-19
Metro Toronto Convention
Centre, South Building D-20
Munich Re Centre (390 Bay
Street) J-10

N

Northbridge Place I-12

O

One Dundas West M-5
One King West Hotel &
Residence M-14
One Queen Street East N-9
Osgoode Subway Station E-9

P

Parking, City Hall I-9
Parking, University Ave. E-15
Plaza at Sheraton Centre, The
H-10
PwC Tower G-20

Q

2 Queen East N-9
Queen Subway Station N-9
Queen's Park Subway Station
E-1
88 Queens Quay West H-22

R

RBC Centre D-16
RBC WaterPark Place H-22
20 Richmond East N-10
80 Richmond West (Victory
Building) I-10
111 Richmond West H-11
Richmond Adelaide Centre I-12
Richmond Adelaide Complex
H-11
Ripley's Aquarium of Canada
C-20
Rogers Centre A-20
Royal Bank Plaza J-17
Royal Bank Building (20 King St.
West) L-14
Roy Thomson Hall D-15
Ryerson School of Business K-6

S

Sam Pollock Square M-17
Scotia Plaza L-13
Sheraton Centre Toronto Hotel
H-10
Simcoe Place D-18
Simpson Tower K-10
SkyWalk E-19, G-19
Southcore Financial Centre E-20,
G-20
St. Andrew Subway Station E-14
St. Patrick Subway Station E-5
Standard Life Centre H-14
Sun Life Centre E-13, F-13
Sun Life Tower F-14

T

TD Canada Trust Tower K-18
TD North Tower I-14
TD South Tower I-16
TD West Tower (100 Wellington
West) H-16
The Fairmont Royal York Hotel
H-18
The Hudson's Bay Company L-10
The Lanes I-11
The Ritz-Carlton Hotel C-16
Thomson Building J-10
Toronto Coach Terminal J-5
Toronto-Dominion Bank Pavilion
J-14
Toronto-Dominion Bank Tower
I-16
Toronto-Dominion Centre J-15
Toronto Marriott Downtown Eaton
Centre L-7

U

Union Station J-18
Union Subway Station J-18
55 University F-16
181 University F-12
University Parking E-15

On the PATH Map

Squares represent buildings.

The Green Line represents links between and through buildings.

Colours represent the four points of the compass –
north (blue), south (red), east (yellow), and west (orange).

H represents hotel.

C represents cultural building.

S represents sports venue.

★represents tourist attraction

V

VIA Rail Canada H-19
Victory Building (80 Richmond
St. West) I-10

W

WaterPark Place J-22
95 Wellington West H-16
100 Wellington West (Canadian
Pacific Tower) H-16
200 Wellington West C-16

Y

Yonge-Dundas Square N-6
Yonge Richmond Centre N-10
100 Yonge M-13
104 Yonge M-13
110 Yonge M-12
444 Yonge M-2
25 York H-19
150 York G-12
York Centre (16 York St.) G-20
York East Teamway H-19
York West Teamway G-19



Toronto's Downtown Underground Pedestrian Walkway

Welcome to PATH – Toronto's
Downtown Underground
Pedestrian Walkway linking
29 kilometres of underground
shopping, services and
entertainment



PATH Marker

Signs ranging from
free-standing outdoor
pylons to door decals
identify entrances
to the walkway.



In many elevators there is
a small PATH logo
mounted beside the
button for the floor
leading to the walkway.

Next Destination

PATH directional signs tell
you which building you're
in and the next building
you'll be entering. The
arrow is one of the PATH
compass colours: blue
(north), red (south), yellow
(east), or orange (west).



You are in:
Hudson's Bay Company

North to:
Eaton Centre

Street Name


Street names are
identified as you walk
under them.



Bay Street

Compass

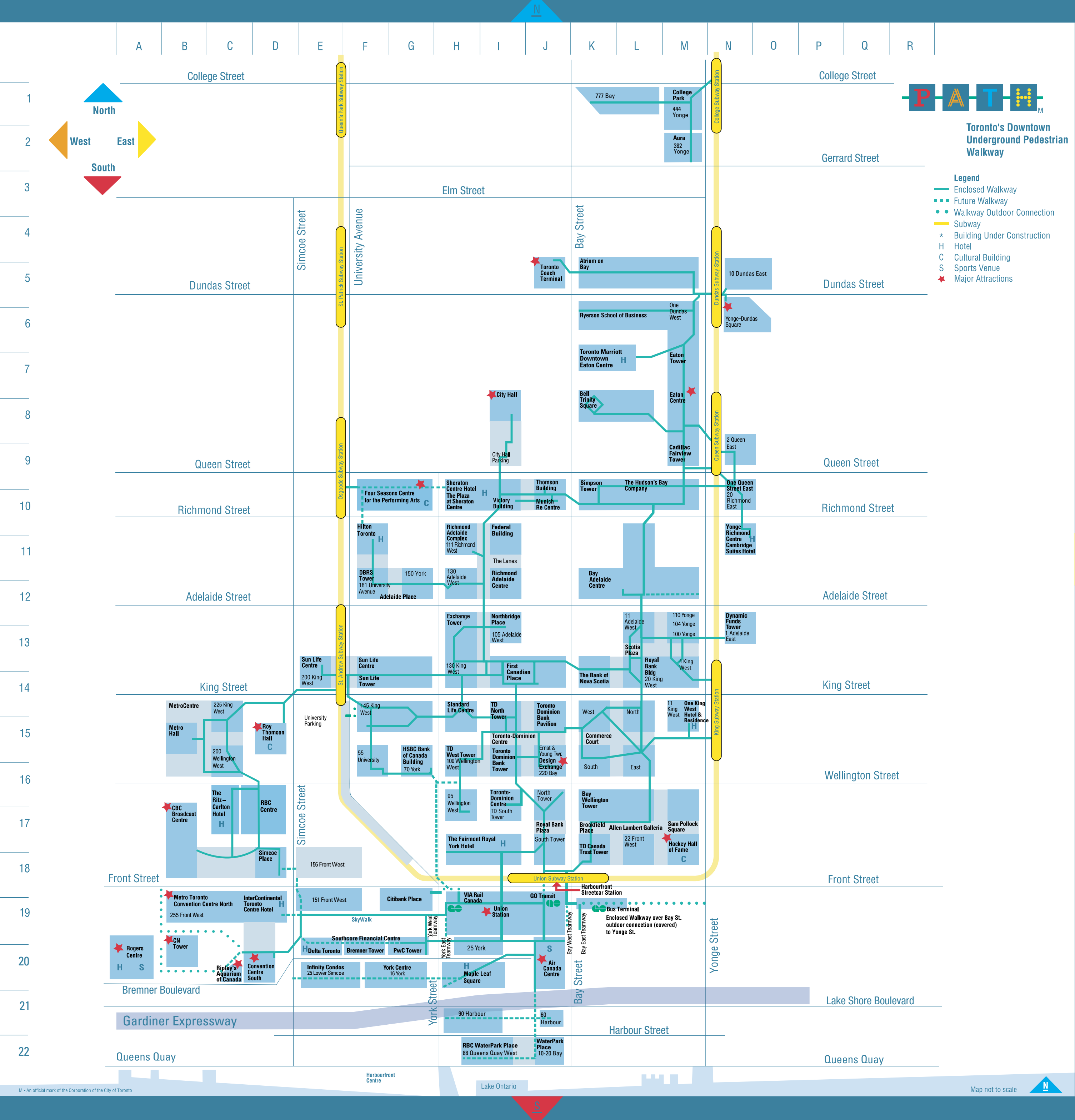
Which way is north?
These ceiling-mounted
compasses have
colour-coded arrows
pointing N-S-E-W.



Accessibility

This symbol indicates
an alternative route for
people with disabilities
whenever a flight of
stairs lies ahead.





Toronto's Downtown Underground Pedestrian Walkway

- Legend**
- Enclosed Walkway
 - Future Walkway
 - Walkway Outdoor Connection
 - Subway
 - Building Under Construction
 - H Hotel
 - C Cultural Building
 - S Sports Venue
 - Major Attractions

